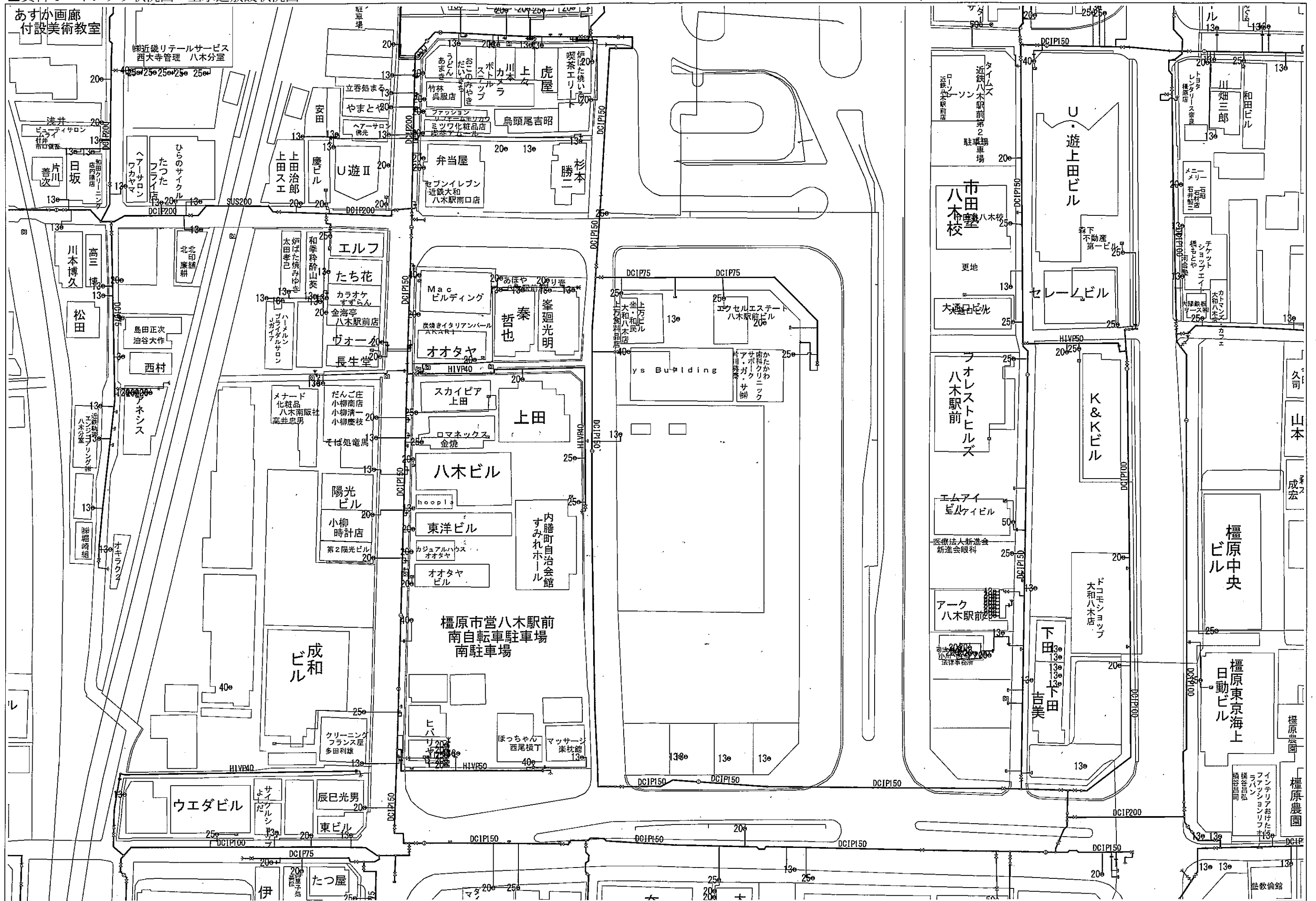
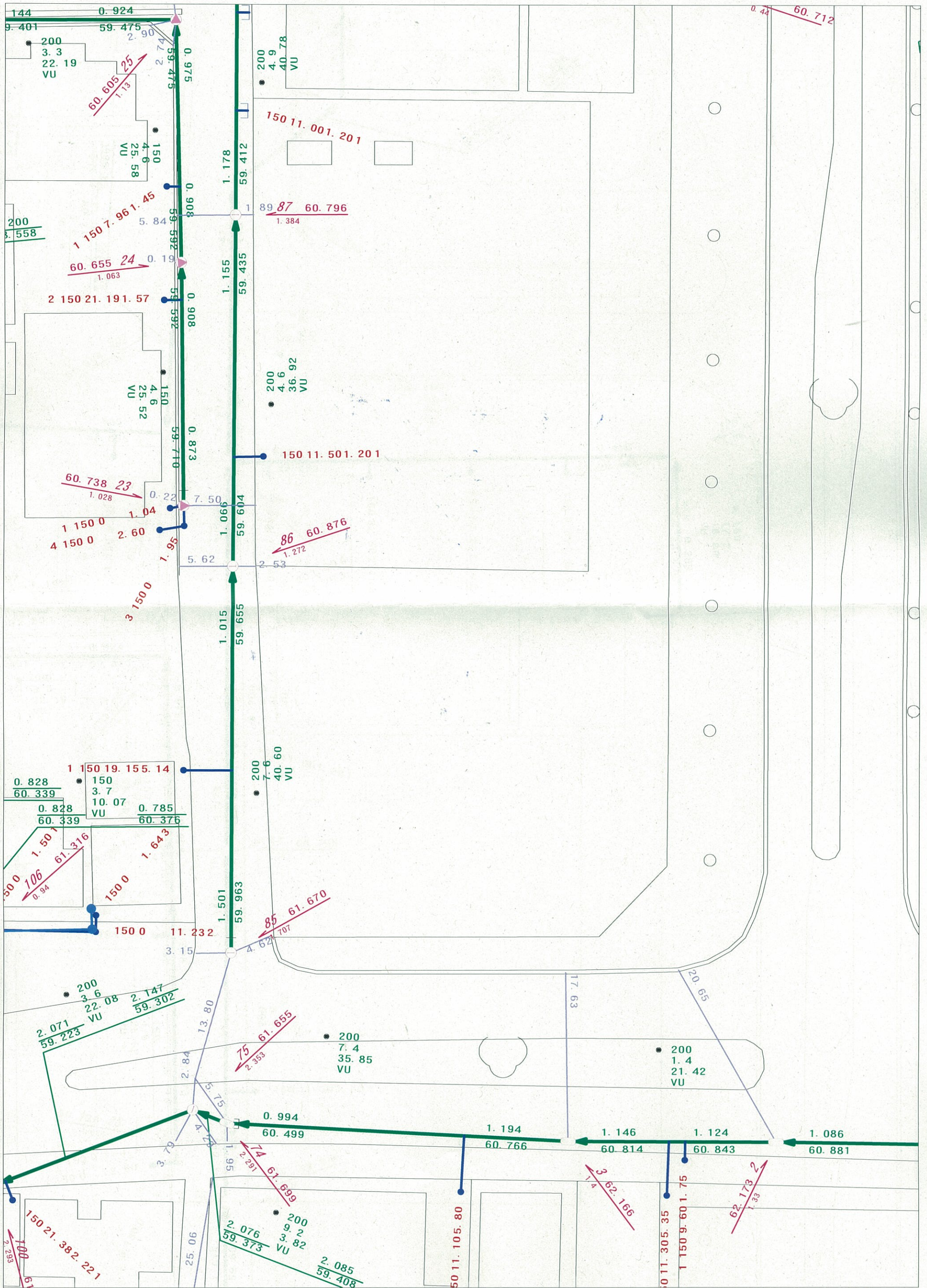


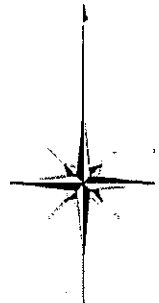
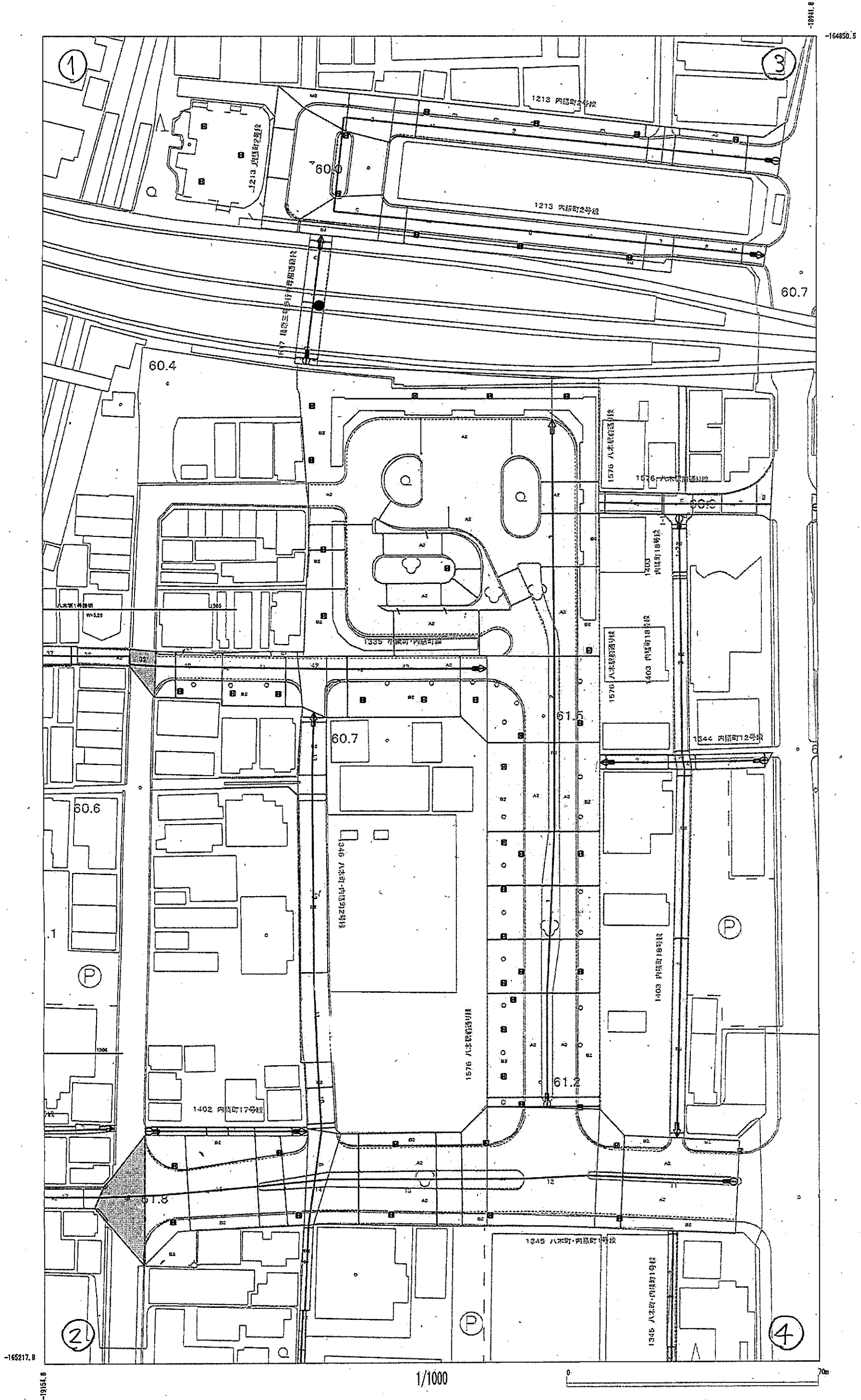
資料4 インフラ状況図 上水道敷設状況図



下水道敷設状況図



道路状況図



1/1000

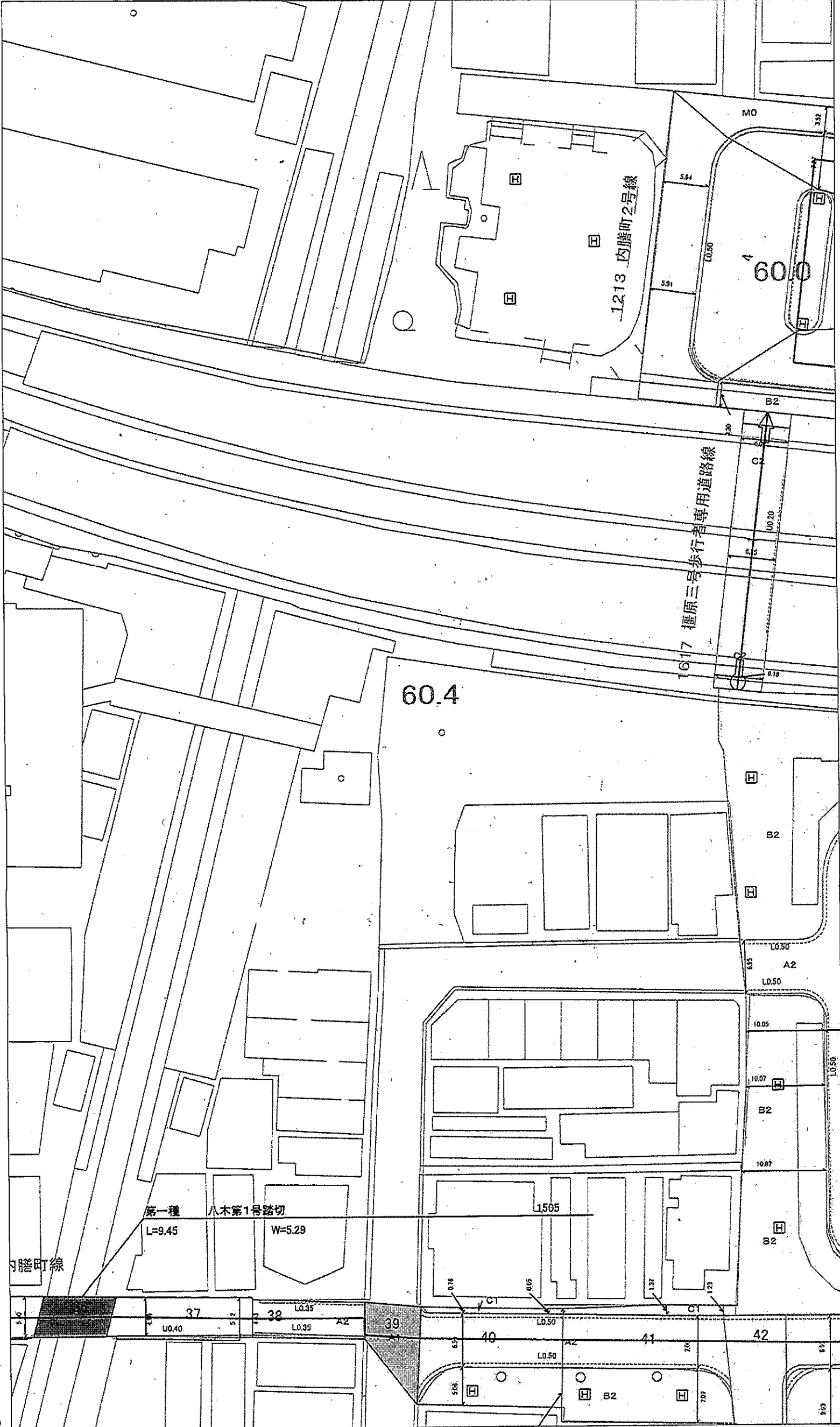
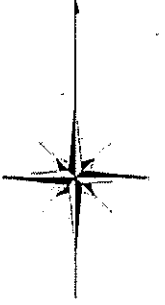


道路状況図①

①

-16485.6

-16485.3



-165036.0

-16176.1

1/500

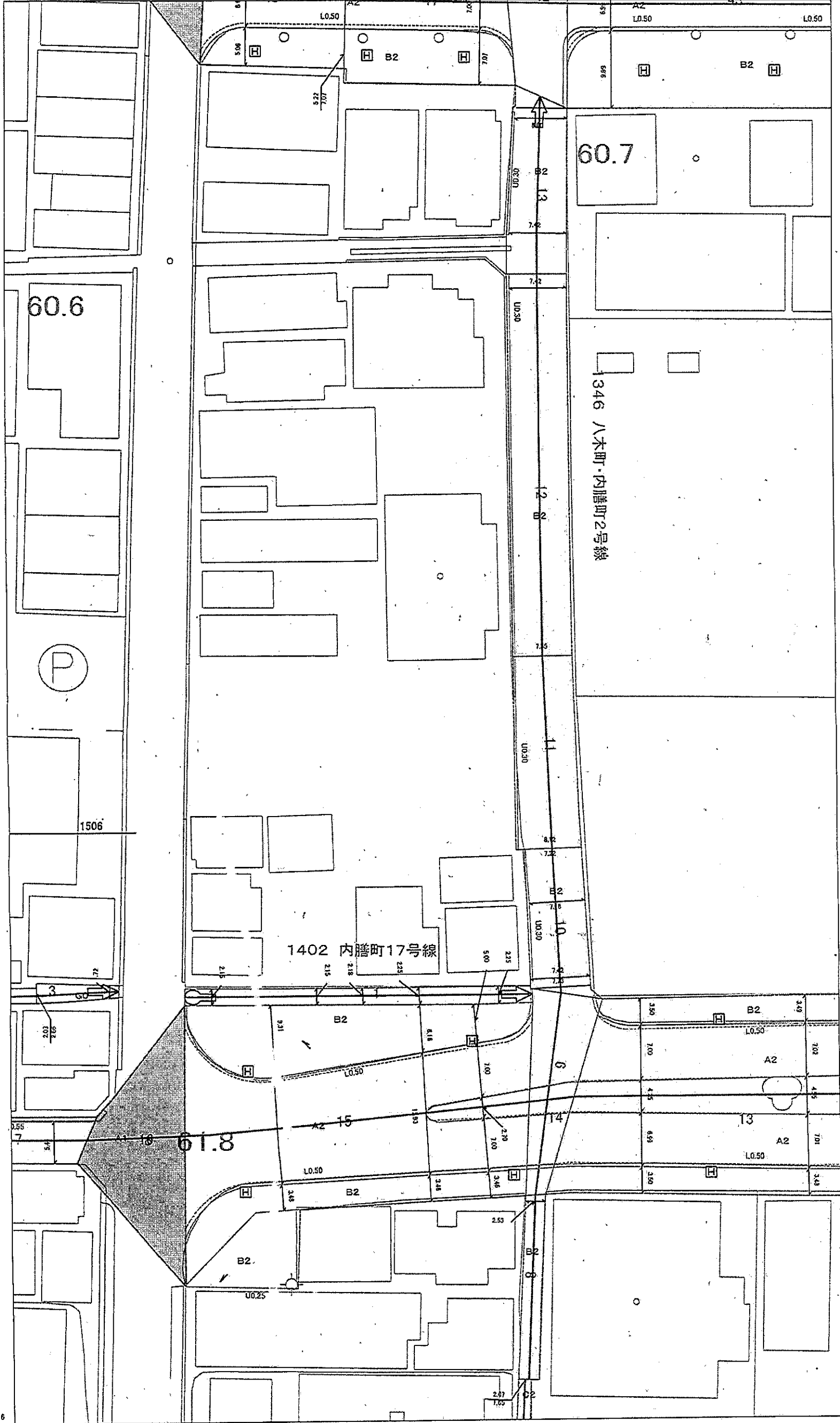

0 30m

道路状況図②

2

0.19461-

-165025.0

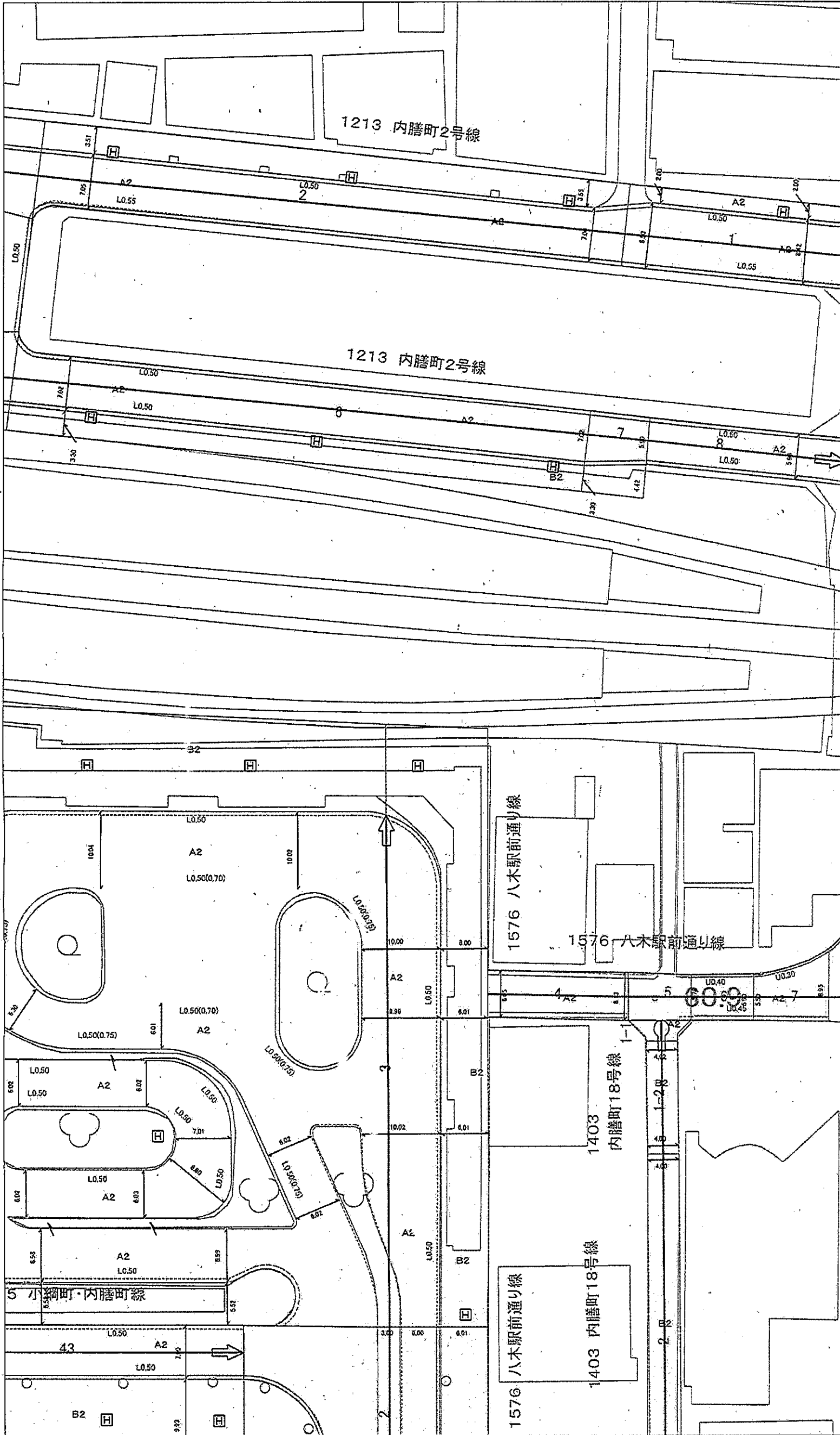
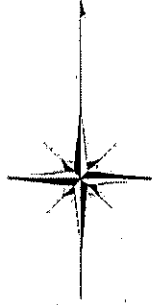


-165208.6

5.9161-

1/500

0 30m

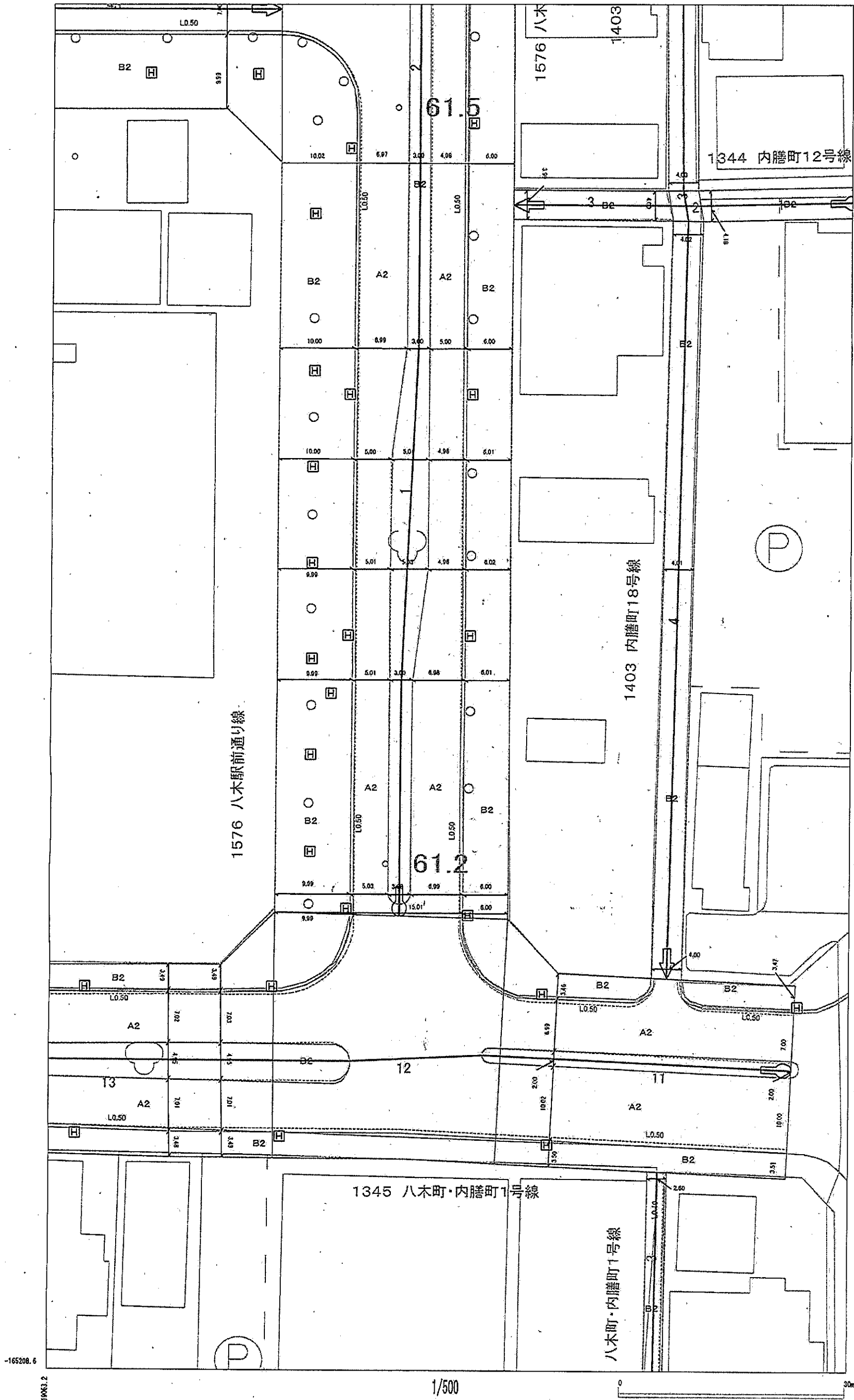
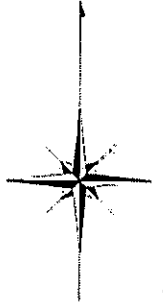


道路状況図④

④

-18556.7


-165025.0



-165208.6

-10063.2

1/500



橿原市電線共同溝施設平面図

